COUNTY OF SAN JOAQUIN

DEPARTMENT OF PUBLIC WORKS

P.0. BOX 1810-1810 E. HAZELTON AVENUE
STOCKTON, CALIFORNIA 95201
(209) 468-3000
FAX # (209) 468-9324

Permit No: **PS-1300997**
Date Issued: 04/15/2013
Exp. Date: 05/15/2013
Project No: PWP730052
Quad: NW

UE/CR/PM NO:30981398

ENCROACHMENT PERMIT

To: PACIFIC GAS & ELECTRIC - STOCKTON
PO BOX 930
STOCKTON, CA 95201

Encroachment Type:

Potholes-(13)			

Location:
W/S OF LOWER SACRAMENTO RD. BETWEEN METTLER RD. AND HARNEY LN.

In compliance with your request of **04/15/2013**, permission is hereby granted to do work in County right-of-way as shown on attached application and subject to all the terms, conditions and restrictions written below or printed as general or special provisions on any part of this form. See reverse side and attached sheet, if any.

Trench excavations for service connections will not be permitted within ten feet (10') of pavement centerline unless otherwise approved by the Director. Surface of trench patches shall match in kind and be smooth and even with that of abutting surface. Special attention shall be given to depth of utilities through roadside area in anticipation of future drainage facilities, road profile and/or frontage development. All underground utility facilities are to be established and accurately dimensioned on sketches from surveyed centerline of road right of way, or from right of way (border) lines.

Permittee shall call the Department of Public Works, Field Engineering Division (Permit Inspections) at (209)953-7421 at least forty-eight hours prior to beginning any work within the County right of way. All work performed under this permit shall conform to the rules and regulations pertaining to safety established by the California Division of Industrial Safety and Cal-OSHA.

The jobsite shall be kept in a safe condition at all times by the daily removal of any excess dirt or debris which might be a hazard to either pedestrian or automobile traffic. All necessary traffic convenience and warning devices and personnel shall be provided, placed and maintained by and at the sole expense of the Permittee in accordance with the latest edition of the CALTRANS Manual of Traffic Control.

After completion of the work permitted herein, all debris, lumber, barricades, or any excess material shall be removed and the jobsite left in a neat workmanlike manner. Immediately following completion of construction permitted herein, Permittee shall fill out and mail notice of completion (see attached post card) provided by Grantor.

Special Comments:

Traffic Control Per MUTCD*****Verifying no conflicts with San Joaquin County Road Poject*****

FORMS:

SS/WW, R-29		

Est. Permit Fee: $0.00

THOMAS M. GAU, Director
Department of Public Works

By: _____
Permit Section

WHITE	-Permitee
GOLDENROD	-PWD Central File
YELLOW	-Field Inspection
PINK	-Permit Section

APPLICATION FOR ENCROACHMENT PERMIT

PLEASE PRINT:

Date 4/8/2013

To: San Joaquin County
Department of Public Works

PG&E
(Applicant Name)

4040 WEST LN
(Mailing Address)

STOCKTON CA, 95204
(City, State, Zip Code)

209-942-1421
(Area Code - Telephone Number)

OFFICE USE ONLY

JOB # 730052-6 REF #
APN CR #
EXP. DATE 5/15/13
VALID 4/22/13 TO 5/15/13 DRIVEWAYS:
STREET Lower Sacramento Rd. *
AREA LODI QUAD NW *
TYPE POTHOLES (13) *
FORMS SS/WW, R-29
NOTES

CONFIRMING NO CONFLICTS
WITH S.J. COUNTY ROAD
** PROJECT **

Sketch (Detailed plans may be submitted)

SEE ATTACHED

PM 30981398

The undersigned hereby applies for permission to excavate, construct and/or otherwise encroach on County Highway Right-of-Way on the W side of LOWER SACRAMENTO RD approximately _____ feet/mile _____ of FROM METTLER RD. TO HARNEY LN, LODI, by performing the following work (description of work):

POTHOLE (13) LOCATIONS TO DETERMINE IF PG&E GAS LINES ARE IN CONFLICT WITH SJ COUNTY PUBLIC WORKS LOWER SACRAMENTO ROAD IMPROVEMENTS PROJECT.

Work will commence on or about 4/22/2013 for approximately 15 days.

I, the undersigned, certify that I am the owner of the respective property, or am qualified to represent the owner and agree to do the work described above in accordance with the rules and regulations of San Joaquin County and subject to inspection and approval.

Signature of Applicant - Title

4/8/2013
Date

E:\PUB-SV.WK\MASTER.PS\ENCROACHMENT PERMIT APPLICATION.DOC (01/08)

PACIFIC GAS & ELECTRIC COMPANY
STOCKTON DIVISION

"WARNING: Confidential, Proprietary Information

This document contains confidential, proprietary information that is the sole property of Pacific Gas and Electric Company (PG&E) and is intended for use only by authorized PG&E employees and agents.

Copyright Pacific Gas and Electric Company 2011"

GAS DISTRIBUTION MAP
SCALE 1" = 100 ZONE 3

BLOCK 2
DATE PRINTED 09/01/2006 MOH
DRAWN

286916

2869H6

N 583500

E 1767650

286917

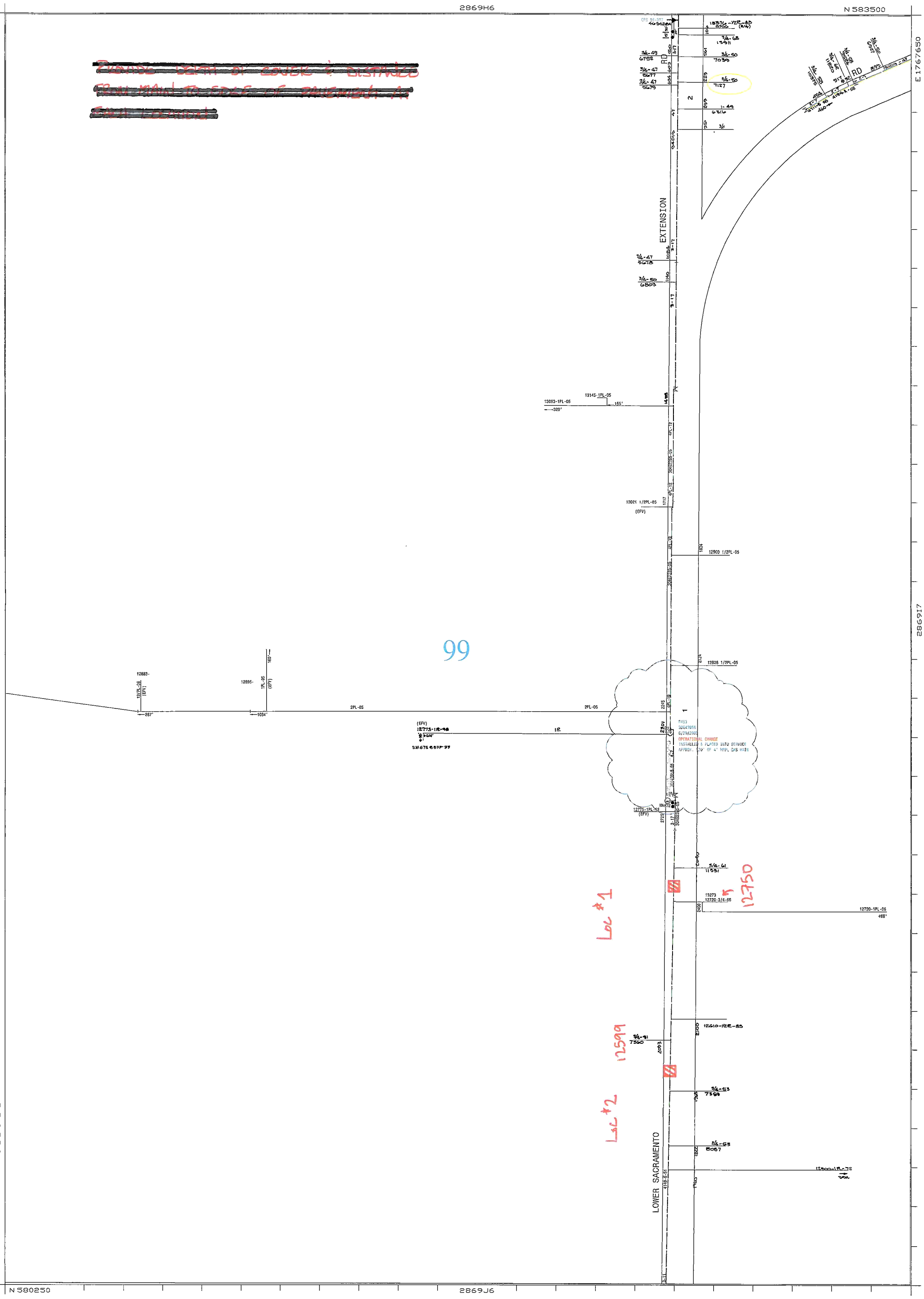

99

N 580250

2869J6

E 1765350

286916

PACIFIC GAS & ELECTRIC COMPANY
STOCKTON DIVISION
SAN JOAQUIN COUNTY

"WARNING: Confidential, Proprietary Information

This document contains confidential, proprietary information that is the sole property of Pacific Gas and Electric Company (PG&E) and is intended for use only by authorized PG&E employees and agents.

Copyright Pacific Gas and Electric Company 2011"

GAS DISTRIBUTION MAP
SCALE 1" = 100 ZONE 3

BLOCK 3
DATE PRINTED 10/08/2008 BDHA
DRAWN 9-75

2869J6

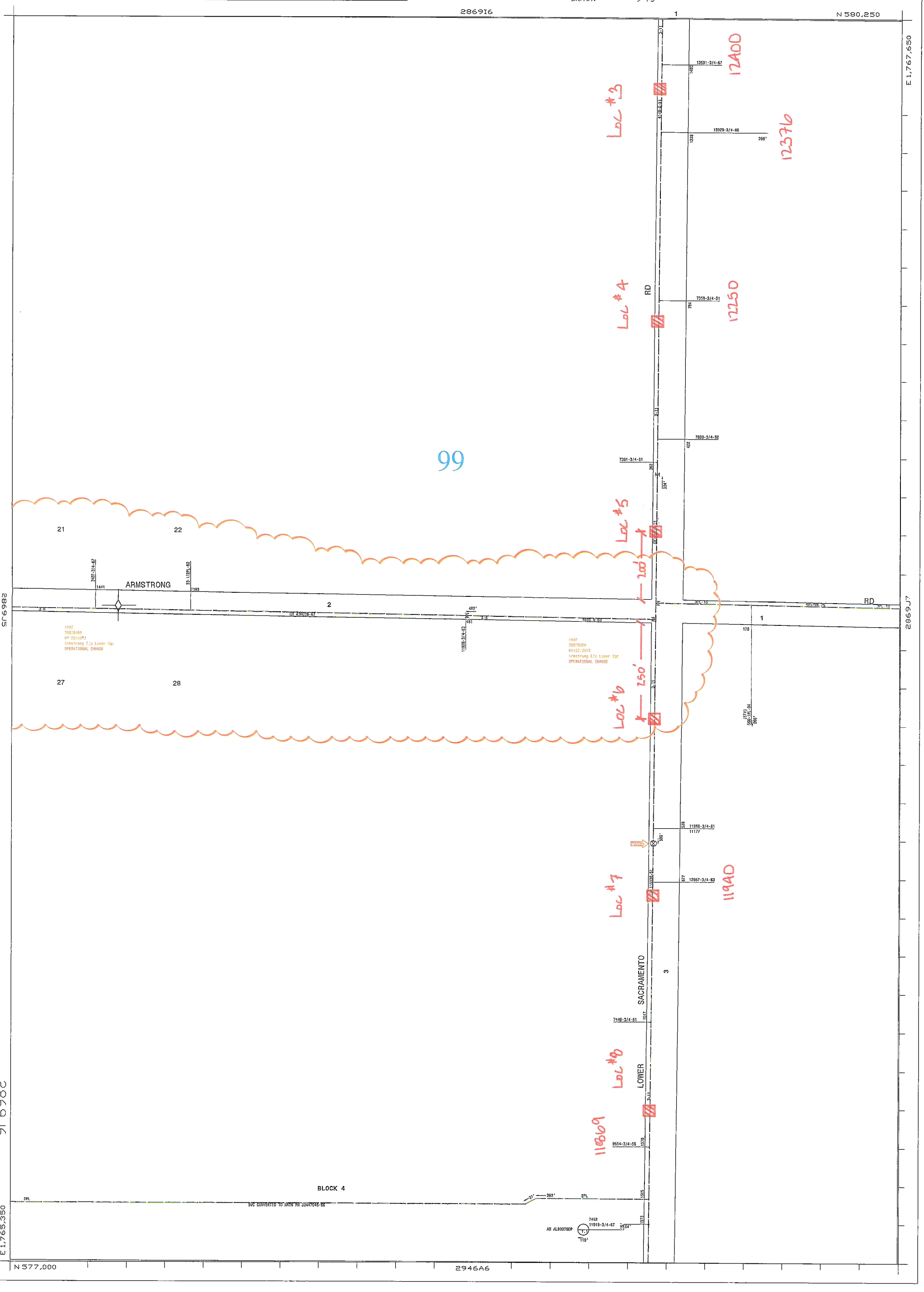

PACIFIC GAS & ELECTRIC COMPANY
STOCKTON DIVISION

"WARNING: Confidential, Proprietary Information

This document contains confidential, proprietary information that is the sole property of Pacific Gas and Electric Company (PG&E) and is intended for use only by authorized PG&E employees and agents.

Copyright Pacific Gas and Electric Company 2011"

GAS DISTRIBUTION MAP
SCALE 1" = 101 ZONE 3

BLOCK 1
DATE PRINTED 09/22/2005
DRAWN CHD2

2946A6

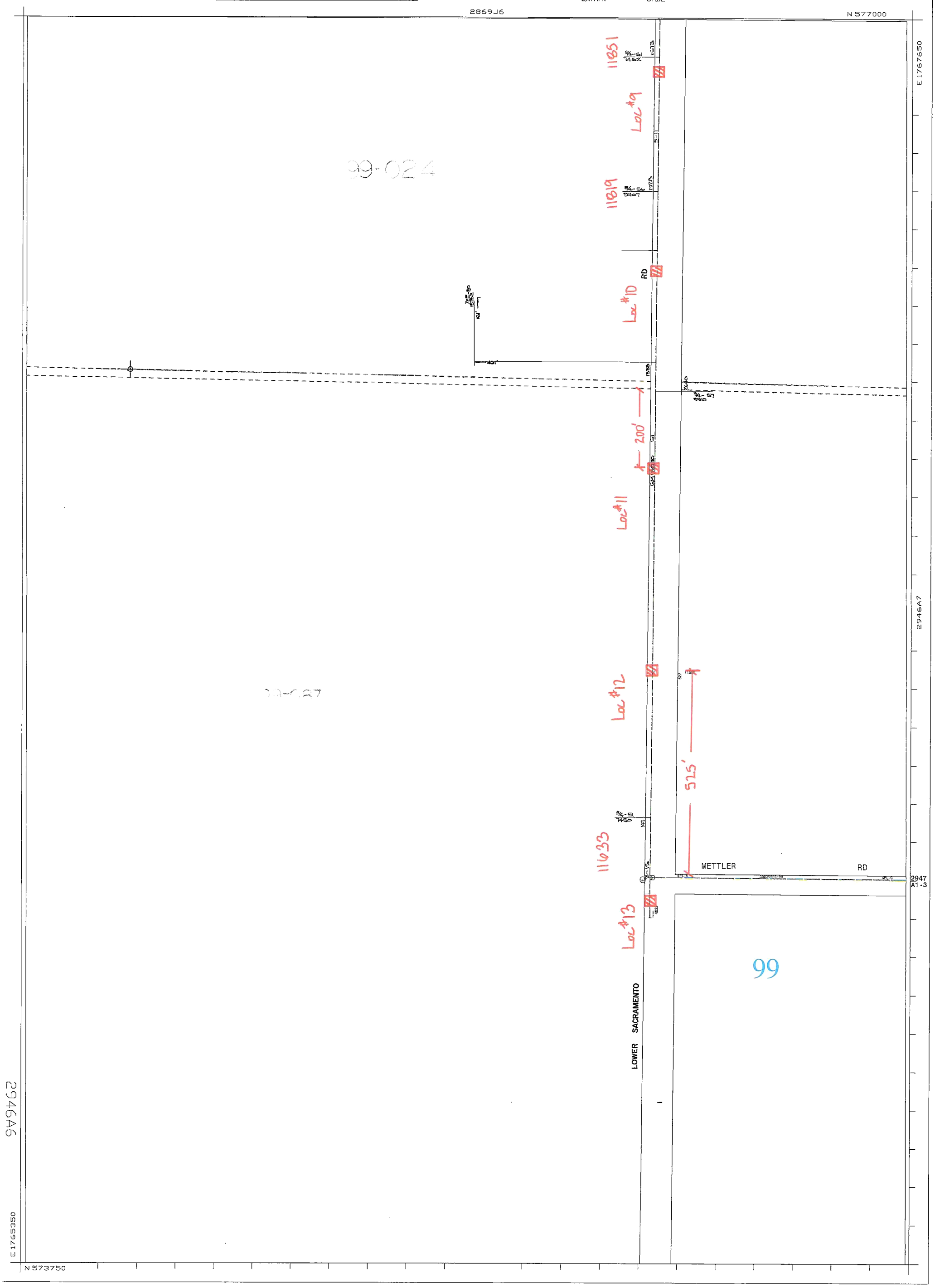

UTA-3 Shoulder Work with Minor Encroachment

1. May be used on a minor road having low speed volume. For higher speed traffic conditions, a lane closure should be considered.
2. The lane must be at least 10' wide
3. Where the opposite shoulder is suitable for carrying traffic and of adequate width, traffic lanes may be shifted by use of closely spaced channelizing devices, provided 10-foot-wide lanes are maintained.
4. Additional advance warning signs may be appropriate.
5. For short-duration work 60 minutes or less, the taper and channelizing devices (cones, etc,) are optional if the protection vehicle with an activated flashing yellow light is used.
6. WORKER SYMBOL sign shall be used.

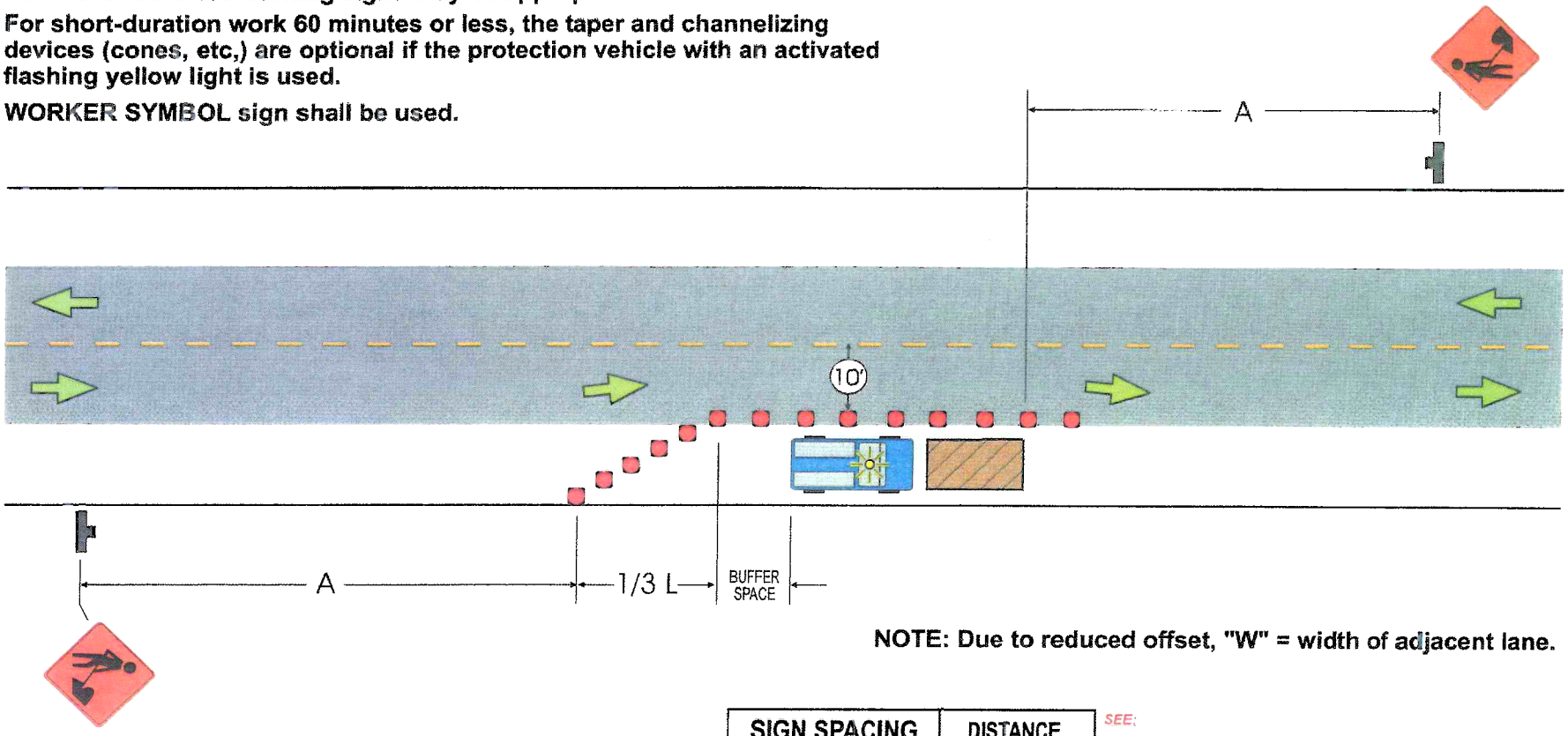

NOTE: Due to reduced offset, "W" = width of adjacent lane.

SIGN SPACING	DISTANCE
ROAD TYPE	A
Urban - 25 MPH or less	200'
Urban - 30 MPH or more	350'
Rural	500'
Expressway/Freeway	1000'

SEE:

- TABLE 1 for Buffer Length (page 26)
- TABLE 4 for "L" & Channelizer (cones, etc.) Quantity (page 28)

NOTE: LOCAL REGULATIONS MAY VARY.

PGEFM1A

© Copyright 2002 InCom, Inc. All rights reserved.